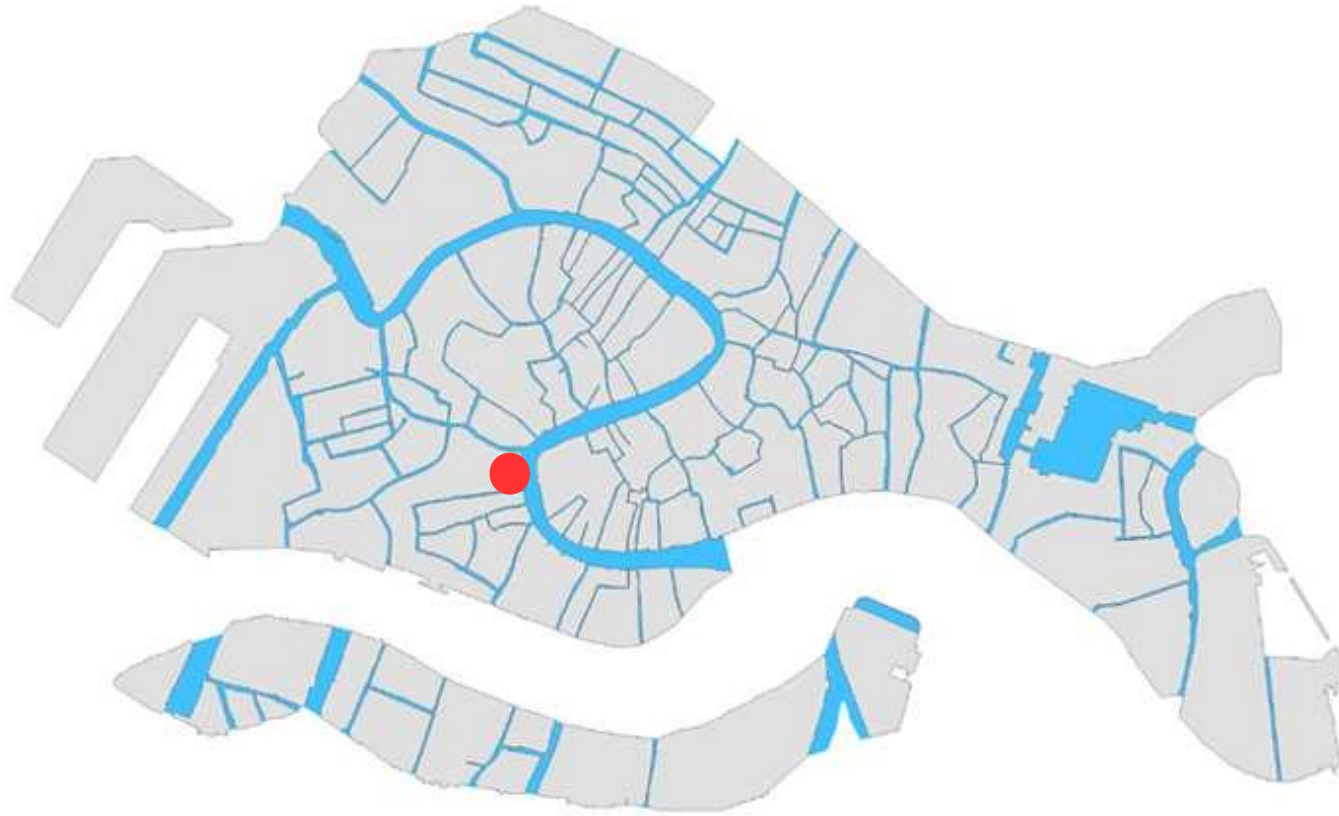


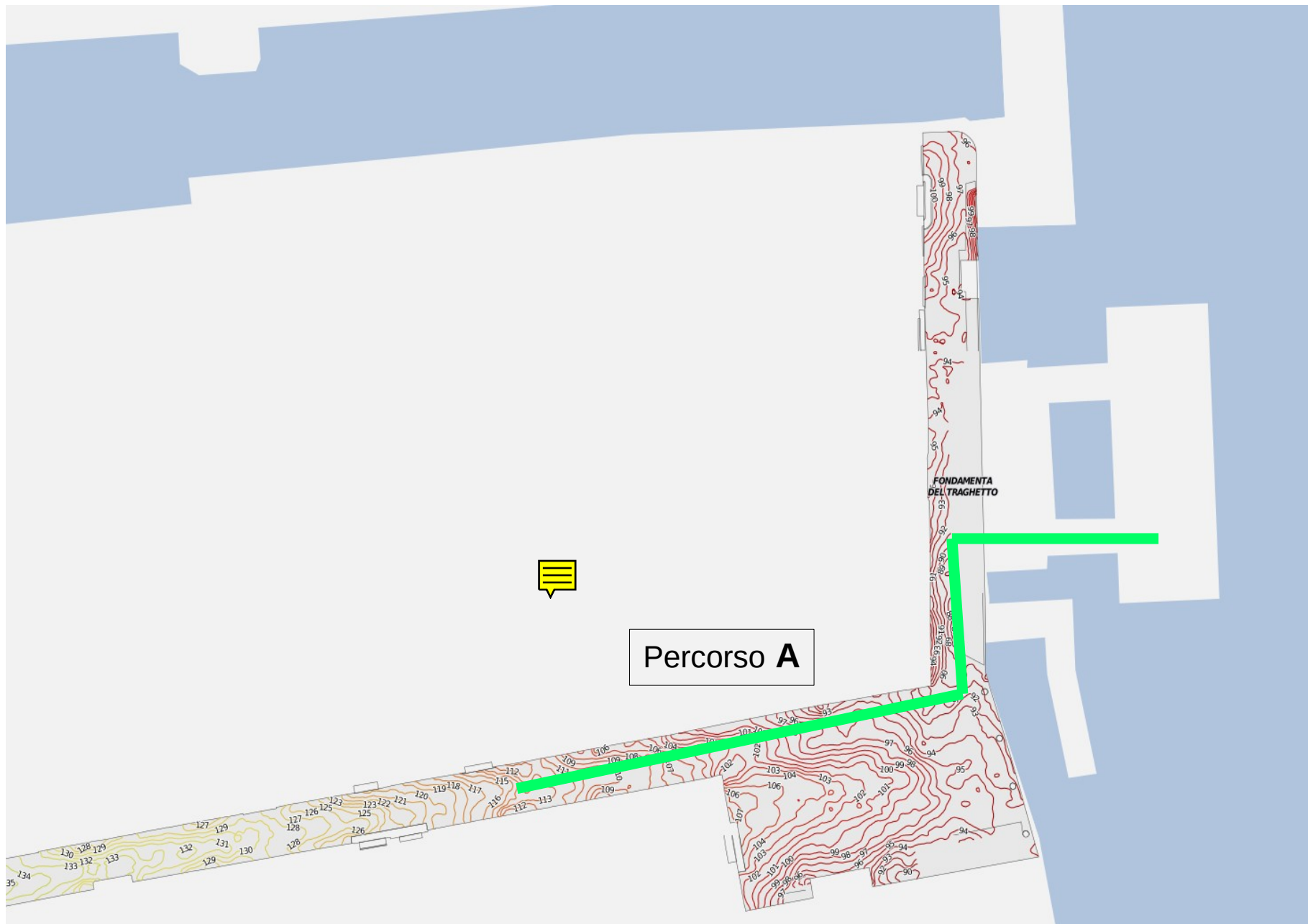
*Atlante dei percorsi in quota passerelle  
del centro storico e delle isole di Venezia*



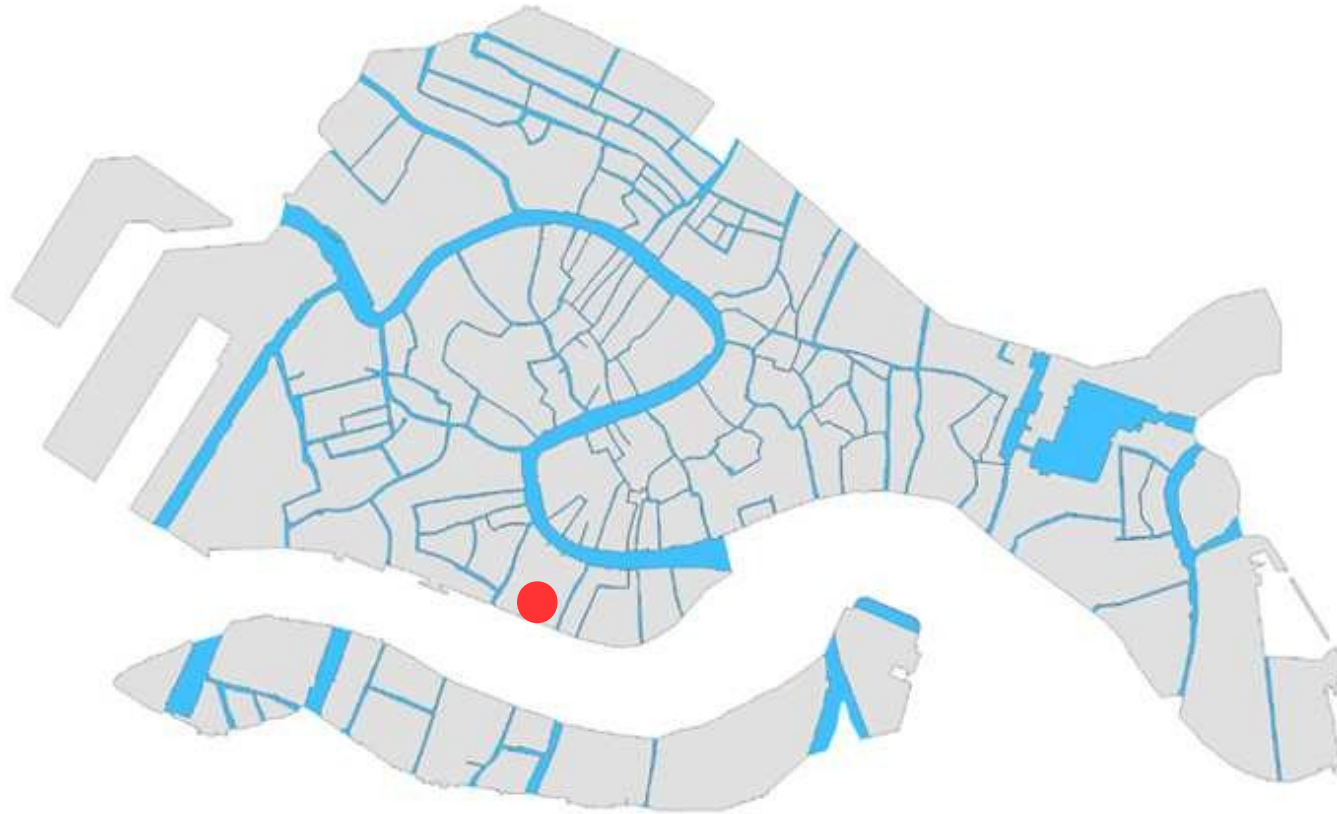
# Dorsoduro: tavola 6.1 Ca' Rezzonico



# Dorsoduro: tavola 6.1 Ca' Rezzonico



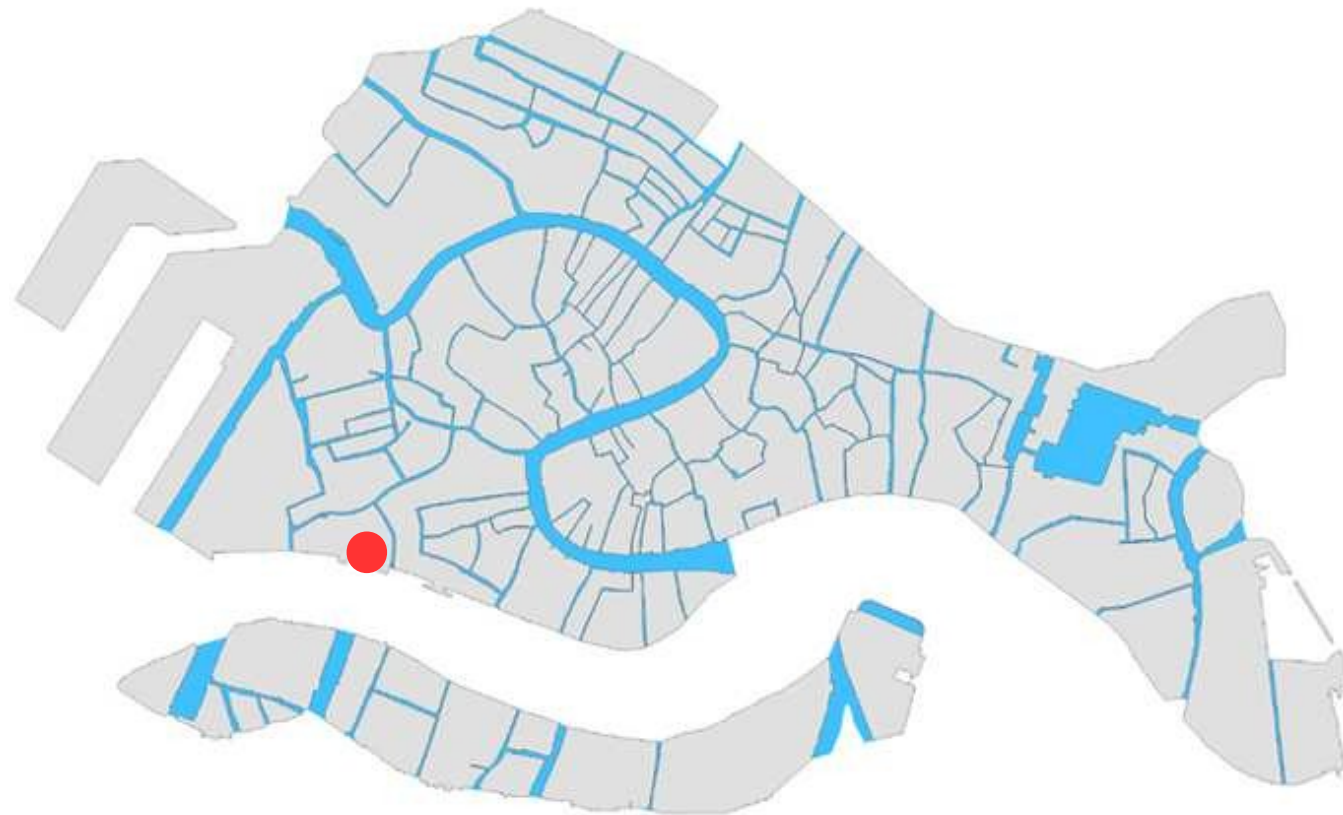
# Dorsoduro: tavola 6.2 Zattere



# Dorsoduro: tavola 6.2 Zattere



# Dorsoduro: tavola 6.3 ACTV San Basilio



# Dorsoduro: tavola 6.3 ACTV San Basilio



# Dorsoduro: descrizione tavole

<b>Tavola/ Percorso</b>	<b>Descrizione</b>	<b>Lungh. mt</b>	<b>Quota cm/ZPS</b>	<b>n. passerelle</b>	<b>Cavalletti 25cm</b>	<b>Cavalletti 50cm</b>
T 6.1 A	da pontile Ca' Rezzonico a Calle del Traghetto	59,5	95	17 da 350x100	9	31
T 6.2 A	da Ponte Longo a Rio Terà Foscarini	140	105	40 da 350x100	6	80
T 6.2 B	da pontili ACTV a Fondamenta Zattere	14	105	4 da 350x100	10	0
T 6.3 A	da pontile ACTV San Basilio a Calle del Vento	42	100	12 da 350x100	19	9

