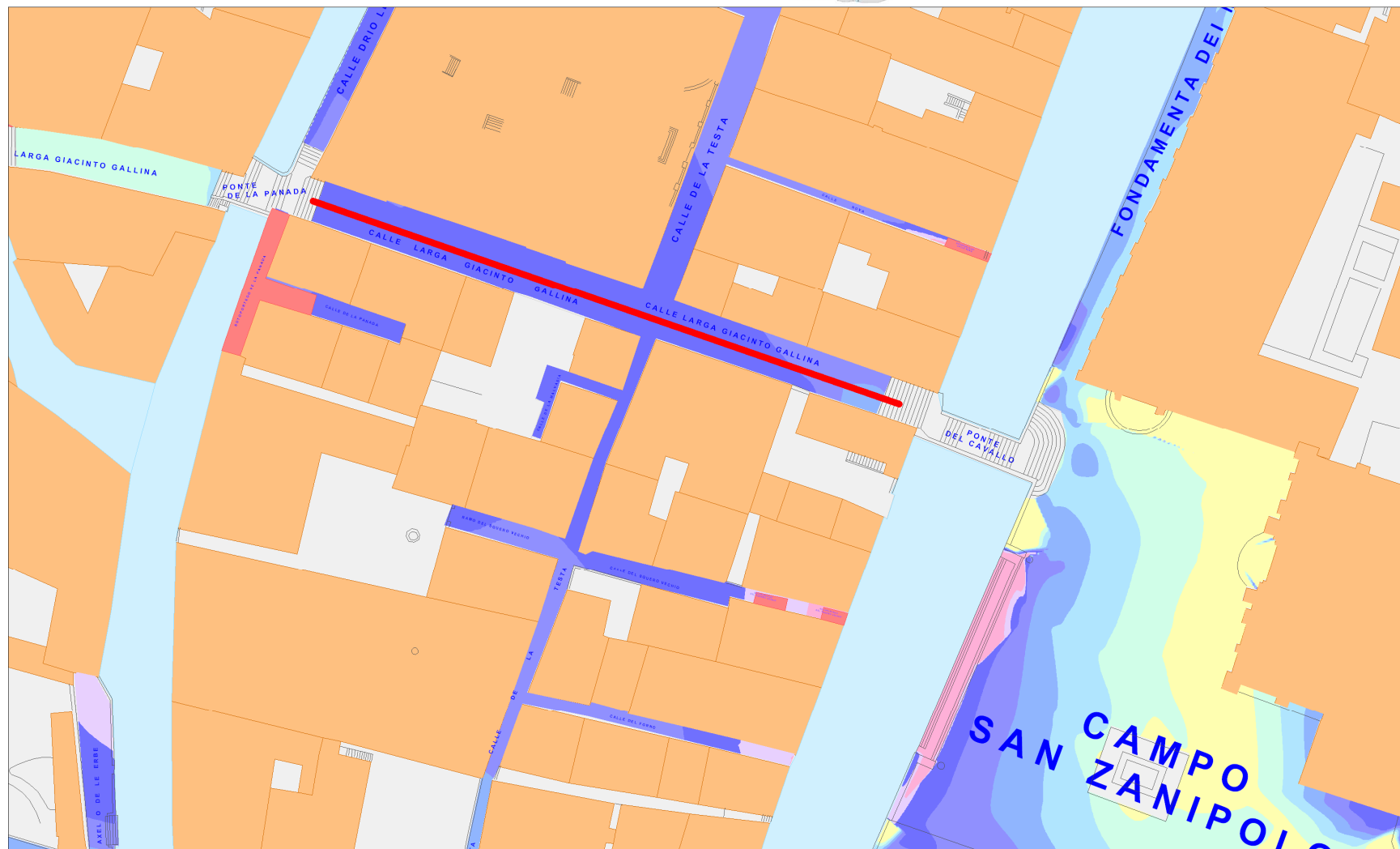



**CANNAREGIO**  
percorso: CALLE GIACINTO GALLINA  
dal ponte de la Panada a ponte Cavallo  
lunghezza mt. 76  
quota intervento + 105 cm



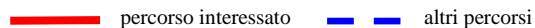
**Livelli di esondazione**



**Livelli Cartografici**



**Percorsi**



**Caratteristiche del percorso**

N° TAVOLE cm 400x100

19

N° CAVALLETTI h. cm 25

3

N° CAVALLETTI h. cm 50

39