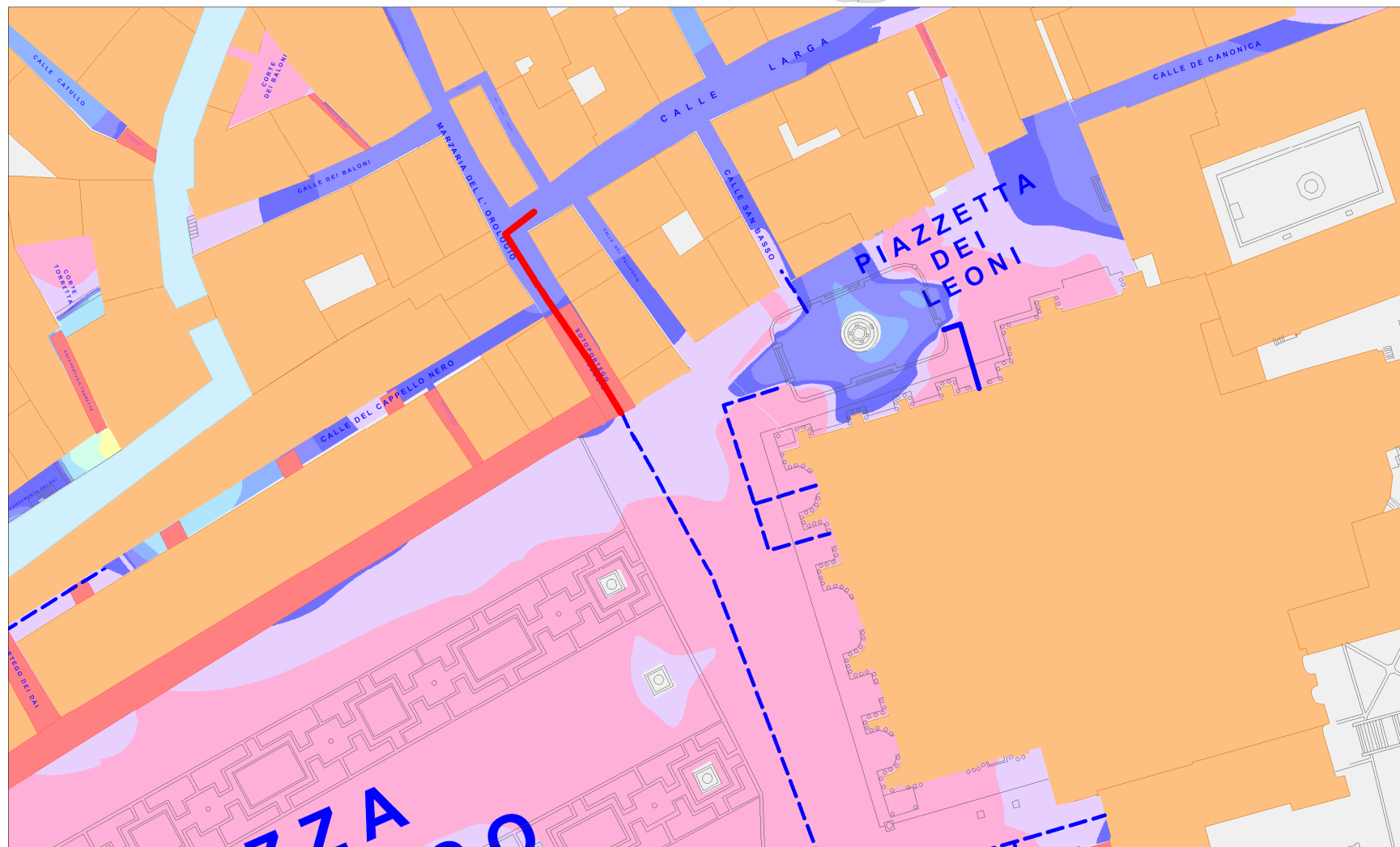



SAN MARCO
 percorso: TORRE OROLOGIO
 da calle Larga San Marco a Torre Orologio
 lunghezza mt. 30
 quota intervento + 90 cm



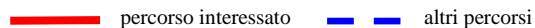
Livelli di esondazione



Livelli Cartografici



Percorsi



Caratteristiche del percorso

N° TAVOLE cm 300x150

10

N° CAVALLETTI h. cm 25

3

N° CAVALLETTI h. cm 50

28